



KING COUNTY

1200 King County Courthouse
516 Third Avenue
Seattle, WA 98104

Signature Report

June 20, 2000

Ordinance 13878

Proposed No. 2000-0351.2

Sponsors Nickels

1 AN ORDINANCE relating to King County district court
2 electoral district boundaries; and amending Ordinance
3 10476, Section 2, as amended, and K.C.C. 2.68.085 and
4 declaring an emergency.

5
6 BE IT ORDAINED BY THE COUNCIL OF KING COUNTY:

7 SECTION 1. Ordinance 10476, Section 2, as amended, and K.C.C. 2.68.085 are
8 each hereby amended to read as follows:

9 **Electoral district boundaries.** A. The Seattle electoral district shall be ((:
10 A))all of the area within the ((following)) line described ((line:)) in subsection B of this
11 section.

12 ~~((All of the area within the boundary of the city of Seattle which includes to the~~
13 ~~centerline of the waters of Puget Sound and the centerline of Lake Washington.~~

14 B:)) The boundaries of the other electoral districts shall consist of the election
15 precincts contained in subsections C through I of this section. The precincts listed in this
16 section consist of election precincts ~~((which))~~ that have been established by the King
17 County council ~~((pursuant to))~~ under K.C.C. 1.12.010.

18 B. Seattle electoral district. All of the area within the boundary of the city of Seattle
19 which includes to the centerline of the waters of Puget Sound and the centerline of Lake
20 Washington.

21 C. Aukeen electoral district ((~~court~~)). The boundaries of the Aukeen electoral
22 district ((~~court~~)) shall consist of the following election precincts:

23 ((~~AUKEEN~~))

24 ALG 30-0013

25 ALG 30-0014

26 ALG 30-3141

27 ALG 30-3288

28 ANTOINE

29 ATKINSON

30 AUB 30-3191

31 AUB 30-3376

32 AUB 31-0041

33 AUB 31-0042

34 AUB 31-0043

35 AUB 31-0045

36 AUB 31-0046

37 AUB 31-0047

38 AUB 31-0048

39 AUB 31-0049

40 AUB 31-0050

41 AUB 31-0051
42 AUB 31-0052
43 AUB 31-0053
44 AUB 31-0054
45 AUB 31-0055
46 AUB 31-0056
47 AUB 31-0058
48 AUB 31-0059
49 AUB 31-0061
50 AUB 31-0062
51 AUB 31-0063
52 AUB 31-0064
53 AUB 31-0065
54 AUB 31-0066
55 AUB 31-0067
56 AUB 31-0069
57 AUB 31-0070
58 AUB 31-0071
59 AUB 31-0072
60 AUB 31-0073
61 AUB 31-0074
62 AUB 31-0077
63 AUB 31-0078

64 AUB 31-0080
65 AUB 31-0081
66 AUB 31-0082
67 AUB 31-0083
68 AUB 31-0328
69 AUB 31-2478
70 AUB 31-2551
71 AUB 31-2700
72 AUB 31-2701
73 AUB 31-2702
74 AUB 31-2703
75 AUB 31-2723
76 AUB 31-2729
77 AUB 31-3299
78 AUB 31-3324
79 AUB 31-3335
80 AUB 31-3405
81 AUB 31-3413
82 AUB 47-3187
83 B-D 05-2407
84 B-D 31-3310
85 B-D 47-0239
86 B-D 47-0240

87 B-D 47-2413
88 B-D 47-3411
89 BENSON
90 BERRYDALE
91 BIG SOOS
92 BIRCH
93 BITTERROOT
94 BOISE
95 BORMAN
96 BRINN
97 BRYAN
98 CALHOUN
99 CEDAR RIVER
100 CHINOOK
101 CHRISTOPHER
102 CLAY
103 ((COLLEGE))
104 COLLEGE HEIGHT
105 CORONADO
106 COV 47-0279
107 COV 47-0313
108 COV 47-0566
109 COV 47-1127

110	COV 47-1145
111	COV 47-1153
112	COV 47-1203
113	COV 47-2390
114	COV 47-2586
115	COV 47-2711
116	COV 47-2843
117	COV 47-2982
118	COV 47-3244
119	COV 47-3279
120	COV 47-3365
121	CROWN
122	CUMBERLAND
123	DARWOOD
124	DORRE DON
125	EAST RIDGE
126	ENM 31-0409
127	ENM 31-0410
128	ENM 31-0411
129	ENM 31-0413
130	ENM 31-0414
131	ENM 31-0415
132	ENM 31-0416

133	ENM 31-0417
134	ENM 31-0418
135	ENM 31-0419
136	ENM 31-3246
137	ENM 31-3247
138	ENM 31-3248
139	FALCON
140	FARGO
141	FARLEY
142	FINDLEY
143	FRANKLIN
144	FREEDOM
145	GLENCARIN
146	GLENMAR
147	GLENWOOD
148	GRANDVIEW
149	GRASS LAKE
150	GREEN RIVER
151	HAM LAKE
152	HANK
153	HANSEN
154	HAWK
155	HAZELWOOD

-
- 156 ((HIDDEN VALLEY))
 - 157 ((HILLMAN))
 - 158 HOBART
 - 159 HOLM LAKE
 - 160 JENKINS CREEK
 - 161 KEN 05-3375
 - 162 KEN 31-0246
 - 163 KEN 31-0482
 - 164 KEN 31-0600
 - 165 KEN 31-0753
 - 166 KEN 31-0835
 - 167 KEN 31-2403
 - 168 KEN 31-2599
 - 169 KEN 31-2667
 - 170 KEN 31-2939
 - 171 KEN 31-2985
 - 172 KEN 31-3274
 - 173 KEN 31-3275
 - 174 KEN 31-3323
 - 175 KEN 31-3408
 - 176 KEN 33-0270
 - 177 KEN 33-0575
 - 178 KEN 33-0576

179 KEN 33-0577
180 KEN 33-0578
181 KEN 33-0580
182 KEN 33-0581
183 KEN 33-0582
184 KEN 33-0583
185 KEN 33-0584
186 KEN 33-0585
187 KEN 33-0586
188 KEN 33-0587
189 KEN 33-0588
190 KEN 33-0590
191 KEN 33-0591
192 KEN 33-0592
193 KEN 33-0593
194 KEN 33-0594
195 KEN 33-0595
196 KEN 33-0596
197 KEN 33-0597
198 KEN 33-0598
199 KEN 33-0603
200 KEN 33-1055
201 KEN 33-2426

202 KEN 33-2443
203 KEN 33-2567
204 KEN 33-2569
205 KEN 33-2570
206 KEN 33-2618
207 KEN 33-2663
208 KEN 33-2664
209 KEN 33-2699
210 KEN 33-2825
211 KEN 33-2830
212 KEN 33-2842
213 KEN 33-2864
214 KEN 33-3172
215 KEN 33-3188
216 KEN 33-3189
217 KEN 33-3232
218 KEN 33-3240
219 KEN 33-3258
220 KEN 33-3332
221 KEN 33-3362
222 KEN 33-3378
223 KEN 47-0238
224 KEN 47-0498

225 KEN 47-0599
226 KEN 47-0601
227 ((~~AUKEEN~~))
228 KEN 47-0662
229 KEN 47-0798
230 KEN 47-0910
231 KEN 47-1151
232 KEN 47-2477
233 KEN 47-2490
234 KEN 47-2568
235 KEN 47-2585
236 KEN 47-2704
237 KEN 47-2834
238 KEN 47-2838
239 KEN 47-3174
240 KEN 47-3180
241 KEN 47-3184
242 KEN 47-3190
243 KEN 47-3344
244 KEN 47-3352
245 KEN 47-3402
246 KLUMP
247 KRAIN

248 LAKE MORTON
249 LAKE YOUNGS
250 LEA HILL
251 LESTER
252 LINCOLN
253 LINDA
254 LITTLE SOOS
255 LUND
256 MADISON
257 MARDI GRAS
258 MATHESON
259 MCCOY
260 MERGANSER
261 MONEYSMITH
262 MONK
263 MORTON
264 MUCKLESHOOT
265 M-V 05-1218
266 M-V 05-2614
267 M-V 05-2857
268 M-V 05-3245
269 M-V 05-3272
270 M-V 05-3367

271 M-V 05-3368
272 M-V 05-3369
273 M-V 05-3373
274 M-V 47-0528
275 M-V 47-0697
276 M-V 47-2748
277 M-V 47-2841
278 M-V 47-3242
279 M-V 47-3322
280 M-V 47-3366
281 NATHAN
282 NEUWAUKUM
283 NEW ORLEANS
284 OLSON
285 ORCHARD
286 OSCEOLA
287 OXFORD
288 PAC 25-0885
289 PAC 25-0886
290 PAC 25-0887
291 PAC 25-2408
292 PAC 25-2856
293 PAULA

294	PLAINS
295	PONY
296	PORCUPINE
297	RAVENSDALE
298	ROSEMARY
299	RUSSELL
300	SAWYER
301	SELLECK
302	SHILOH
303	SIERRA
304	SOOS CREEK
305	STACY
306	STEELHEAD
307	STOCKTON
308	TAHOMA
309	TOTEM
310	TWIN FIRS
311	TWIN MAPLES
312	VEAZIE
313	WABASH
314	WESTVIEW
315	WHITE RIVER
316	WINTERWOOD

317 WYNOCHE

318 D. Bellevue electoral district ((~~court~~)). The boundaries of the Bellevue electoral
319 district ((~~court~~)) shall consist of the following precincts:

320 ((~~BELLEVUE~~))

321 ALLEN

322 ARLINE

323 AUDREY

324 BEA 41-0099

325 BEL 41-0011

326 BEL 41-0101

327 BEL 41-0102

328 BEL 41-0103

329 BEL 41-0104

330 BEL 41-0105

331 BEL 41-0106

332 BEL 41-0107

333 BEL 41-0108

334 BEL 41-0109

335 BEL 41-0110

336 BEL 41-0111

337 BEL 41-0112

338 BEL 41-0113

339 BEL 41-0114

340 BEL 41-0115
341 BEL 41-0116
342 BEL 41-0117
343 BEL 41-0119
344 BEL 41-0120
345 BEL 41-0121
346 BEL 41-0122
347 BEL 41-0123
348 BEL 41-0124
349 BEL 41-0128
350 BEL 41-0129
351 BEL 41-0131
352 BEL 41-0175
353 BEL 41-0176
354 BEL 41-0179
355 BEL 41-0180
356 BEL 41-0198
357 BEL 41-0200
358 BEL 41-0201
359 BEL 41-0203
360 BEL 41-0205
361 BEL 41-0206
362 BEL 41-0208

363 BEL 41-0209
364 BEL 41-0210
365 BEL 41-0211
366 BEL 41-0219
367 BEL 41-0220
368 BEL 41-0222
369 BEL 41-0305
370 BEL 41-0333
371 BEL 41-0408
372 BEL 41-0460
373 BEL 41-0472
374 BEL 41-0475
375 BEL 41-0505
376 BEL 41-0658
377 BEL 41-0815
378 BEL 41-0841
379 BEL 41-1052
380 BEL 41-1235
381 BEL 41-2386
382 BEL 41-2428
383 BEL 41-2429
384 BEL 41-2447
385 BEL 41-2554

386 BEL 41-2555
387 BEL 41-2556
388 BEL 41-2621
389 BEL 41-2714
390 BEL 41-2719
391 BEL 41-2782
392 BEL 41-2800
393 BEL 41-2801
394 BEL 41-2812
395 BEL 41-2866
396 BEL 41-2906
397 BEL 41-2935
398 BEL 41-2936
399 BEL 41-2943
400 BEL 41-2944
401 BEL 41-2945
402 BEL 41-2970
403 BEL 41-3084
404 BEL 41-3140
405 BEL 41-3166
406 BEL 41-3225
407 BEL 41-3226
408 BEL 41-3253

409 BEL 41-3278
410 BEL 41-3286
411 BEL 41-3291
412 BEL 41-3312
413 BEL 41-3330
414 BEL 41-3370
415 BEL 41-3371
416 BEL 48-0125
417 BEL 48-0126
418 BEL 48-0127
419 BEL 48-0132
420 BEL 48-0133
421 BEL 48-0134
422 BEL 48-0135
423 BEL 48-0136
424 ((~~BEL 48-0137~~))
425 BEL 48-0138
426 BEL 48-0140
427 BEL 48-0142
428 BEL 48-0143
429 BEL 48-0144
430 BEL 48-0145
431 BEL 48-0146

432 BEL 48-0147
433 BEL 48-0148
434 BEL 48-0149
435 BEL 48-0151
436 BEL 48-0152
437 BEL 48-0153
438 BEL 48-0154
439 BEL 48-0156
440 BEL 48-0157
441 BEL 48-0158
442 BEL 48-0159
443 BEL 48-0160
444 BEL 48-0162
445 BEL 48-0163
446 BEL 48-0164
447 BEL 48-0165
448 BEL 48-0166
449 BEL 48-0167
450 BEL 48-0168
451 BEL 48-0169
452 BEL 48-0170
453 BEL 48-0171
454 BEL 48-0177

455 BEL 48-0178
456 BEL 48-0186
457 ((BEL 48-0187))
458 BEL 48-0188
459 BEL 48-0189
460 BEL 48-0190
461 BEL 48-0191
462 BEL 48-0192
463 BEL 48-0193
464 BEL 48-0194
465 BEL 48-0196
466 BEL 48-0207
467 BEL 48-0212
468 BEL 48-0213
469 BEL 48-0214
470 BEL 48-0215
471 BEL 48-0216
472 BEL 48-0217
473 BEL 48-0218
474 BEL 48-0221
475 BEL 48-0223
476 BEL 48-0224
477 BEL 48-0225

478 BEL 48-0226
479 BEL 48-0227
480 BEL 48-2430
481 BEL 48-2431
482 BEL 48-2432
483 BEL 48-2433
484 BEL 48-2434
485 BEL 48-2479
486 BEL 48-2557
487 BEL 48-2558
488 BEL 48-2559
489 BEL 48-2715
490 BEL 48-2716
491 BEL 48-2772
492 BEL 48-2773
493 BEL 48-2774
494 BEL 48-2775
495 BEL 48-2776
496 BEL 48-2777
497 BEL 48-2778
498 BEL 48-2780
499 BEL 48-2781
500 BEL 48-2958

501	BEL 48-3143
502	BEL 48-3144
503	BEL 48-3292
504	BEL 48-3361
505	C-H 48-0321
506	C-H 48-0322
507	C-H 48-0323
508	C-H 48-0324
509	C-H 48-0325
510	C-H 48-0326
511	C-H 48-2392
512	C-H 48-3360
513	COUGAR MTN
514	EASTGATE
515	EASTMONT
516	((ENATAI))
517	FARMER
518	HILLTOP
519	HORIZON
520	HPT 48-0533
521	KEZELE
522	LAKE PARK
523	LAKEDGE

524 LORRAINE
525 MARTHA
526 MEADOW
527 MED 48-0745
528 ((BELLEVUE))
529 MED 48-0746
530 MED 48-0747
531 MED 48-0748
532 MED 48-0749
533 MED 48-0750
534 MED 48-0751
535 MED 48-0752
536 M-I 41-0755
537 M-I 41-0756
538 M-I 41-0757
539 M-I 41-0758
540 M-I 41-0759
541 ((M-I 41-0760))
542 M-I 41-0761
543 M-I 41-0762
544 M-I 41-0763
545 M-I 41-0765
546 M-I 41-0766

547 M-I 41-0767
548 M-I 41-0768
549 M-I 41-0769
550 M-I 41-0770
551 M-I 41-0771
552 M-I 41-0772
553 M-I 41-0773
554 M-I 41-0774
555 M-I 41-0775
556 M-I 41-0776
557 M-I 41-0777
558 M-I 41-0778
559 M-I 41-0779
560 M-I 41-0780
561 M-I 41-0781
562 M-I 41-0782
563 M-I 41-0783
564 M-I 41-0784
565 M-I 41-0785
566 M-I 41-0786
567 M-I 41-0787
568 M-I 41-0788
569 M-I 41-0789

570	M-I 41-0790
571	M-I 41-0791
572	M-I 41-0792
573	M-I 41-0793
574	M-I 41-0794
575	M-I 41-0795
576	M-I 41-0796
577	M-I 41-0797
578	M-I 41-2445
579	M-I 41-2465
580	M-I 41-2691
581	M-I 41-2808
582	M-I 41-2809
583	NEWPORT
584	RITA
585	ROANOKE
586	SAMMAMISH
587	SANDRA
588	SKY MOUNTAIN
589	VASA
590	VIVIAN
591	WESTLAKE
592	YPT 48-1233

593 YPT 48-1234

594 YPT 48-3285

595 E. Federal Way electoral district ((~~court~~)). The boundaries of the Federal Way
596 electoral district ((~~court~~)) shall consist of the following precincts:

597 ((~~FEDERAL WAY~~))

598 ANGELO

599 AVALON

600 BRITTANY

601 CADDIS

602 CAMELOT

603 CYPRESS

604 DENVER

605 DEVILLE

606 DOLLOFF

607 EXCALIBUR

608 FED 30-2988

609 FED 30-2989

610 FED 30-2990

611 FED 30-2991

612 FED 30-2992

613 FED 30-2993

614 FED 30-2994

615 FED 30-2995

616 FED 30-2996
617 FED 30-2997
618 FED 30-2998
619 FED 30-2999
620 FED 30-3000
621 FED 30-3001
622 FED 30-3002
623 FED 30-3003
624 FED 30-3004
625 FED 30-3005
626 FED 30-3006
627 FED 30-3007
628 FED 30-3008
629 FED 30-3010
630 FED 30-3011
631 FED 30-3012
632 FED 30-3013
633 FED 30-3014
634 FED 30-3015
635 FED 30-3017
636 FED 30-3018
637 FED 30-3019
638 FED 30-3020

639 FED 30-3021
640 FED 30-3022
641 FED 30-3023
642 FED 30-3024
643 FED 30-3025
644 FED 30-3026
645 FED 30-3027
646 FED 30-3028
647 FED 30-3029
648 FED 30-3030
649 FED 30-3031
650 FED 30-3032
651 FED 30-3033
652 FED 30-3034
653 FED 30-3035
654 FED 30-3036
655 FED 30-3037
656 FED 30-3038
657 FED 30-3039
658 FED 30-3040
659 FED 30-3041
660 FED 30-3042
661 FED 30-3043

662 FED 30-3044
663 FED 30-3045
664 FED 30-3046
665 FED 30-3047
666 FED 30-3048
667 FED 30-3049
668 FED 30-3050
669 FED 30-3051
670 FED 30-3052
671 FED 30-3053
672 FED 30-3054
673 FED 30-3055
674 FED 30-3056
675 FED 30-3077
676 FED 30-3078
677 FED 30-3079
678 FED 30-3080
679 FED 30-3085
680 FED 30-3086
681 FED 30-3087
682 FED 30-3088
683 FED 30-3089
684 FED 30-3090

685 FED 30-3091
686 FED 30-3092
687 FED 30-3093
688 FED 30-3094
689 FED 30-3095
690 FED 30-3096
691 FED 30-3097
692 FED 30-3098
693 FED 30-3110
694 FED 30-3234
695 FED 30-3235
696 FED 30-3236
697 FED 30-3237
698 FED 30-3238
699 FED 30-3289
700 FED 30-3297
701 FED 30-3301
702 FED 30-3305
703 FED 30-3372
704 FED 30-3392
705 FED 30-3395
706 GALAHAD
707 GENEVA

708 GUENEVERE
709 HERON
710 ILLAHEE
711 JEFFERSON
712 JOVITA
713 KELSEY
714 KILLARNEY
715 KNIGHTS
716 LAKELAND
717 ((LANCELOT))
718 MERLIN
719 MIL 25-0808
720 MIL 30-3146
721 MILL CREEK
722 NORTH LAKE
723 PEGGY
724 ROUNDTABLE
725 SERENE
726 SERENIDAD
727 SPIDER LAKE
728 STAR LAKE
729 THISTLE
730 THOMAS

-
- 731 TROUT LAKE
- 732 WESTWOOD
- 733 F. Issaquah electoral district ((~~court~~)). The boundaries of the Issaquah electoral
- 734 district ((~~court~~)) shall consist of the following precincts:
- 735 ((~~ISSAQUAH~~))
- 736 ALDARRA
- 737 ALPINE
- 738 BARCLAY
- 739 ((~~BEAVER LAKE~~))
- 740 BOWOOD
- 741 BROOKSHIRE
- 742 CHALLENGER
- 743 ((~~CHAPEL HILL~~))
- 744 ((~~CLAREMONT~~))
- 745 COLLEEN
- 746 COOPER
- 747 COUNTRYSIDE
- 748 DIANE
- 749 DUTHIE HILL
- 750 ((~~EDEN~~))
- 751 FALL CITY
- 752 ((~~FOREST GLEN~~))
- 753 GILMAN

754 GRIZZLY
755 GROUSE
756 HAAS
757 HI-VALLEY
758 HUNTER
759 HUTCHINSON
760 ((INGLEWOOD))
761 ISS 05-0543
762 ISS 05-0544
763 ISS 05-0545
764 ISS 05-0546
765 ISS 05-0547
766 ISS 05-0548
767 ISS 05-0550
768 ISS 05-2461
769 ISS 05-2602
770 ISS 05-2806
771 ISS 05-2807
772 ISS 05-2929
773 ISS 05-3138
774 ISS 05-3167
775 ISS 05-3206
776 ISS 41-2401

777 ISS 41-3145
778 ((JENSEN))
779 ((KEMPTON))
780 KINGLET
781 KLAHANIE
782 LAKE ALICE
783 LYNX
784 MARGERY
785 MATTHEW
786 MEADOWBROOK
787 MIDDLE FORK
788 MIRRORMONT
789 ((MONOHAN))
790 MOUNT SI
791 N-B 05-0858
792 N-B 05-0859
793 N-B 05-2683
794 N-B 05-3296
795 N-B 05-3406
796 N-B 05-3407
797 OVERDALE
798 ((PINE GROVE))
799 ((PINE LAKE))

800 ((PINES))
801 PRESTON
802 PROVIDENCE
803 RAGING RIVER
804 RAMONA
805 RANCH
806 ((RIDGE))
807 RIVERBEND
808 ((SAMANTHA))
809 SAM 05-0100
810 SAM 05-0307
811 SAM 05-0536
812 SAM 05-0816
813 SAM 05-0909
814 SAM 05-1130
815 SAM 05-2450
816 SAM 05-2469
817 SAM 05-2491
818 SAM 05-2564
819 SAM 05-2575
820 SAM 05-2620
821 SAM 05-2684
822 SAM 05-2690

823 SAM 05-2693

824 SAM 05-2726

825 SAM 05-2791

826 SAM 05-2813

827 SAM 05-2937

828 SAM 05-2940

829 SAM 05-2942

830 SAM 05-2961

831 SAM 05-2963

832 SAM 05-2973

833 SAM 05-3213

834 SAM 05-3214

835 SAM 05-3215

836 SAM 05-3293

837 SAM 05-3298

838 SAM 05-3383

839 SAM 05-3384

840 SAM 05-3385

841 SAM 05-3386

842 SAM 05-3389

843 SAM 05-3412

844 SAM 45-2965

845 SAM 45-3216

846 SAM 45-3217
847 SAM 45-3387
848 SAM 45-3388
849 SEAN
850 SHANGRI-LA
851 SI VIEW
852 SNO PASS
853 SNO VALLEY
854 SNQ 05-1097
855 SNQ 05-3151
856 SNQ 05-3409
857 SNQ 45-1098
858 SQUAK MOUNTAIN
859 ((~~SUN RIDGE~~))
860 ((~~SUNNY HILLS~~))
861 ((~~TAMARACK~~))
862 THRUSH
863 TIGER MTN
864 TWIN FALLS
865 TWIN PEAKS
866 TWO RIVERS
867 WARREN
868 ((~~WAVERLY~~))

869 WAXWING

870 WOLF

871 G. Northeast electoral district ((~~court~~)). The boundaries of the Northeast

872 electoral district ((~~court~~)) shall consist of the following precincts:

873 ((~~NORTHEAST~~))

874 ADAIR

875 ALDER SPRINGS

876 ALDERWOOD

877 ALTA VISTA

878 AMES LAKE

879 ANN

880 AVONDALE

881 BACUS

882 ((~~BARRON~~))

883 BEAR CREEK

884 BIG BEND

885 BOT 01-0252

886 BOT 01-0253

887 BOT 01-0254

888 BOT 01-0255

889 BOT 01-0256

890 BOT 01-0257

891 BOT 01-0258

892 BOT 01-0259
893 BOT 01-0260
894 BOT 01-0261
895 BOT 01-0262
896 BOT 01-2473
897 BOT 01-2495
898 BOT 01-2676
899 ((~~BOT 01-2755~~))
900 BOT 01-2865
901 BOT 01-3271
902 BOT 01-3321
903 BOT 01-3398
904 BOT 01-3399
905 BRIDLE TRAILS
906 BRONSON
907 BROOKSIDE
908 BROOKTRAILS
909 BUCKNER
910 BURGUNDY
911 CAMAS
912 CAR 45-0290
913 CAR 45-3290
914 CAR 45-3348

915 CARLYLE
916 CASCADE VIEW
917 CEDAR
918 CEDAR SPRINGS
919 CHAMPAGNE
920 CHATEAU
921 CHERRY VALLEY
922 CHURCHILL
923 ((CIMARRON))
924 CLEVELAND
925 COMPTON
926 CORWIN
927 COTTAGE BEACH
928 COTTAGE LAKE
929 ((COUNTRY CLUB))
930 ((DEMERY))
931 DENNY PARK
932 DIPPER
933 DOUGLAS
934 DUCHESS
935 DUV 45-0389
936 DUV 45-2959
937 DUV 45-3218

938 DUV 45-3219
939 ELECTRA
940 ELSIE
941 ELSOM
942 ERIN
943 ERVA
944 ((EVANS))
945 FILLMORE
946 FIREFLY
947 FIRLOCK
948 ((FIRSTMARK))
949 FOX
950 FREDRICK
951 GROUSEMONT
952 GROVER
953 ((HAMPTON))
954 HANSELL
955 HAPPY VALLEY
956 ((HARTINGER))
957 HERMOSA
958 HI-WOODS
959 HIDDEN CREST
960 ((HIGHMOOR))

961 HILL
962 HOLIDAY LAKE
963 HOLLYMORE
964 HOLLYWOOD
965 HOLMES POINT
966 HORSESHOE
967 ((INGLEMOOR))
968 ((INGLEWOOD HILL))
969 ISABELLA
970 JANE
971 JAY
972 JEAN
973 JUANITA CREST
974 KAMIAKIN
975 KINGSGATE
976 KINGSGATE RIDGE
977 ((KIR-45-0617))
978 KIR 45-0618
979 KIR 45-0619
980 KIR 45-0620
981 KIR 45-0621
982 KIR 45-0622
983 KIR 45-0623

984 KIR 45-0624
985 KIR 45-0627
986 KIR 45-0629
987 KIR 45-0630
988 KIR 45-0631
989 KIR 45-0632
990 KIR 45-0633
991 KIR 45-2571
992 KIR 45-2730
993 KIR 45-2731
994 KIR 45-2786
995 KIR 45-2910
996 KIR 45-2911
997 KIR 45-2912
998 KIR 45-2913
999 KIR 45-2915
1000 KIR 45-2916
1001 KIR 45-2917
1002 KIR 45-2918
1003 KIR 45-2923
1004 KIR 45-2924
1005 KIR 45-2930
1006 KIR 45-2931

1007	KIR 45-2932
1008	KIR 45-2933
1009	KIR 45-2934
1010	KIR 45-2962
1011	KIR 45-3109
1012	KIR 45-3198
1013	KIR 45-3199
1014	KIR 45-3200
1015	<u>KIR 45-3397</u>
1016	KIR 48-0614
1017	KIR 48-0615
1018	KIR 48-0616
1019	KIR 48-0628
1020	KIR 48-0636
1021	KIR 48-0638
1022	KIR 48-0639
1023	KIR 48-0640
1024	KIR 48-0641
1025	KIR 48-0642
1026	KIR 48-0643
1027	KIR 48-0644
1028	KIR 48-0645
1029	KIR 48-0646

1030 KIR 48-2598
1031 KIR 48-2657
1032 KIR 48-2788
1033 KIR 48-2863
1034 KIR 48-2914
1035 KIR 48-2919
1036 KIR 48-2920
1037 KIR 48-2921
1038 KIR 48-2922
1039 KIR 48-2925
1040 KIR 48-3196
1041 KIR 48-3337
1042 KIR 48-3401
1043 LAKE JOY
1044 LAKE LEOTA
1045 ((LAKESIDE))
1046 LAWRENCE
1047 ((LEPRECHAUN))
1048 LORA
1049 ((LOUISE))
1050 MABEL
1051 MARCEL
1052 MARGO

1053 MARYMOOR
1054 ((MCGILLCUTTY))
1055 ((MEAD))
1056 MEANDER
1057 MERLOT
1058 MICHAEL
1059 MILLIKIN
1060 MINK ROAD
1061 ((MONICA))
1062 ((MOORLANDS))
1063 MOUNT CLARE
1064 MYSTIC
1065 NAPOLEON
1066 NORWAY HILL
1067 NOVELTY
1068 NURMI
1069 ((OMANI))
1070 ((ORION))
1071 PATTERSON
1072 PORT
1073 PROVAN
1074 QUEENSGATE
1075 . RED 45-0934

1076 RED 45-0935
1077 RED 45-0936
1078 RED 45-0944
1079 RED 45-0951
1080 RED 45-0953
1081 RED 45-2410
1082 RED 45-2448
1083 ((NORTHEAST))
1084 RED 45-2492
1085 RED 45-2580
1086 RED 45-2638
1087 RED 45-2639
1088 RED 45-2640
1089 RED 45-2641
1090 RED 45-2642
1091 RED 45-2643
1092 RED 45-2659
1093 RED 45-2789
1094 RED 45-2966
1095 RED 45-2967
1096 RED 45-2968
1097 RED 45-3197
1098 RED 45-3281

1099 RED 45-3282
1100 RED 45-3313
1101 RED 45-3314
1102 RED 45-3315
1103 RED 45-3316
1104 RED 45-3346
1105 RED 45-3390
1106 RED 45-3391
1107 RED 48-0937
1108 RED 48-0938
1109 RED 48-0939
1110 RED 48-0940
1111 RED 48-0941
1112 RED 48-0942
1113 RED 48-0945
1114 RED 48-0946
1115 RED 48-0947
1116 RED 48-0948
1117 RED 48-0949
1118 RED 48-0950
1119 RED 48-0952
1120 RED 48-2449
1121 RED 48-2466

1122 RED 48-2467
1123 RED 48-2628
1124 RED 48-2629
1125 RED 48-2630
1126 RED 48-2631
1127 RED 48-2632
1128 RED 48-2633
1129 RED 48-2634
1130 RED 48-2635
1131 RED 48-2636
1132 RED 48-2790
1133 RED 48-2969
1134 RED 48-3134
1135 RED 48-3147
1136 RED 48-3207
1137 RED 48-3208
1138 RED 48-3209
1139 REINTREE
1140 REXGATE
1141 RING HILL
1142 ROSE
1143 RYAN
1144 ((SAHALEE))

1145 SALAL
1146 SALISH
1147 SARAH
1148 ((SCOTT))
1149 SHARON
1150 SHEFFIELD
1151 SHERRI
1152 SILVER SPURS
1153 SIMONDS
1154 SKY 39-1091
1155 SPRINKLE
1156 STEVENS
1157 STILLWATER
1158 ((SUFFIELD))
1159 SUN VILLAGE
1160 SUSAN
1161 ((THELLO))
1162 TOLT
1163 TRILLIUM
1164 UNION HILL
1165 VICTOR
1166 VINCENT
1167 VIOLET

-
- 1168 WEEKS
 - 1169 WESBO
 - 1170 WEST HILL
 - 1171 WHITNEY
 - 1172 WILD GLEN
 - 1173 WINDSOR
 - 1174 WOD 01-1225
 - 1175 WOD 01-2597
 - 1176 WOD 01-2680
 - 1177 WOD 01-3270
 - 1178 WOD 45-0676
 - 1179 WOD 45-0926
 - 1180 WOD 45-1205
 - 1181 WOD 45-2734
 - 1182 WOD 45-2769
 - 1183 WOD 45-3192
 - 1184 WOD 45-3193
 - 1185 WOD 45-3194
 - 1186 WOODLANDS

1187 ((~~2. Provided, that~~)) However, the Northeast electoral district shall extend
1188 to the boundaries of the city of Bothell.

1189 H. Renton electoral district ((~~court~~)). The boundaries of the Renton electoral
1190 district ((~~court~~)) shall consist of the following precincts:

1191 ((RENTON))
1192 AKERS
1193 ANGEL CITY
1194 APOLLO
1195 AQUALINE
1196 ARTHUR
1197 BETTY
1198 BOSSERT
1199 BRIAR
1200 BRIARWOOD
1201 BRIGID
1202 BROKEN HILL
1203 BROOKS
1204 BRYN MAWR
1205 CAMPBELL HILL
1206 CANDLEWOOD
1207 CAROL
1208 CARRIAGE
1209 CARRIAGE LANE
1210 CASA
1211 CASCADE
1212 CEDAR PARK
1213 CLOVER

1214	COALFIELD
1215	CORNELL
1216	DANIEL
1217	DARLENE
1218	DELANO
1219	DELORIS
1220	DUNLAP
1221	EARLINGTON
1222	EASTWOOD
1223	EDNA
1224	ELIZABETH
1225	ELLIOTT
1226	FAIRGLEN
1227	FAIRHAVEN
1228	FAIRHOME
1229	FAIRMONT
1230	FAIRVILLE
1231	FAIRWAY
1232	FAIRWEATHER
1233	FAIRWOOD
1234	FOREST
1235	FOUR LAKES
1236	FRANCIS

1237 FRATER
1238 FRUITLAND
1239 FULLER
1240 GAILE
1241 GREENBROOK
1242 GREENVILLE
1243 GRIFFITH
1244 HAWKEYE
1245 ((HAZEN))
1246 HILLCREST
1247 HUCKLEBERRY
1248 HUSKY
1249 IMPALA
1250 IOWA
1251 IRMA
1252 JACQUELINE
1253 KELLY
1254 LAKE DESIRE
1255 LAKERIDGE
1256 LANGSTON
1257 LEAH
1258 LOIS
1259 LYDIA

1260	LYNN
1261	MAPLE HILLS
1262	MAPLEWOOD
1263	MATILDA
1264	MAY VALLEY
1265	MCALLISTER
1266	MCDIVITT
1267	MCDONALD
1268	MEAKIM
1269	MERRIHILL
1270	MILDRED
1271	MILWAUKEE
1272	MORGAN
1273	MORRIS
1274	NAILA
1275	NEW 41-0248
1276	NEW 41-0840
1277	NEW 41-0878
1278	NEW 41-1115
1279	NEW 41-2811
1280	NEW 41-3227
1281	NEW 41-3228
1282	NEW 41-3241

1283	NEW 41-3261
1284	NEW 41-3336
1285	ODONNELL
1286	PANTHER LAKE
1287	PETROVITSKY
1288	PIPELINE
1289	POTLATCH
1290	PTARMIGAN
1291	RAINIER
1292	RENHILL
1293	RIVERSIDE
1294	RNT 05-3162
1295	RNT 11-0962
1296	RNT 11-0965
1297	RNT 11-0966
1298	RNT 11-0967
1299	RNT 11-0982
1300	RNT 11-0989
1301	RNT 11-0991
1302	RNT 11-0993
1303	RNT 11-0994
1304	RNT 11-0999
1305	RNT 11-1000

1306	RNT 11-1010
1307	RNT 11-1017
1308	RNT 11-1018
1309	RNT 33-0986
1310	RNT 33-0990
1311	RNT 33-2472
1312	RNT 33-2582
1313	RNT 33-2844
1314	RNT 33-2845
1315	RNT 33-3356
1316	RNT 33-3357
1317	RNT 37-0969
1318	RNT 37-3154
1319	RNT 41-0964
1320	RNT 41-0983
1321	RNT 41-0984
1322	RNT 41-0995
1323	RNT 41-0997
1324	RNT 41-1004
1325	RNT 41-1007
1326	RNT 41-1011
1327	RNT 41-2583
1328	RNT 41-2816

1329 RNT 41-3223
1330 RNT 41-3224
1331 RNT 41-3287
1332 RNT 41-3311
1333 RNT 41-3359
1334 RNT 41-3404
1335 RNT 47-0970
1336 RNT 47-0971
1337 RNT 47-0973
1338 RNT 47-0975
1339 RNT 47-0977
1340 RNT 47-0978
1341 RNT 47-0979
1342 RNT 47-0980
1343 RNT 47-0981
1344 RNT 47-0985
1345 RNT 47-0988
1346 RNT 47-0992
1347 RNT 47-0996
1348 RNT 47-0998
1349 RNT 47-1002
1350 RNT 47-1003
1351 RNT 47-1006

1352 RNT 47-1008
1353 RNT 47-1012
1354 RNT 47-1015
1355 RNT 47-2475
1356 RNT 47-2581
1357 RNT 47-2607
1358 RNT 47-2739
1359 RNT 47-2815
1360 RNT 47-2854
1361 RNT 47-2976
1362 RNT 47-3161
1363 RNT 47-3163
1364 RNT 47-3394
1365 ROGER
1366 ROWAN
1367 RUDELL
1368 RUSH
1369 SHADOW LAKE
1370 SHAMROCK
1371 SPIRIT
1372 SPRING GLEN
1373 SPRING LAKE
1374 STARR

1375 SUE CITY
1376 SWEENEY
1377 TANNER
1378 TANYA
1379 TIMBER
1380 TONY
1381 TUK 11-1162
1382 TUK 11-1164
1383 TUK 11-1165
1384 TUK 11-1166
1385 TUK 11-2453
1386 TUK 11-2946
1387 TUK 11-2947
1388 TUK 11-2949
1389 TUK 11-2951
1390 TUK 11-2956
1391 TUK 11-3127
1392 TUK 11-3128
1393 TUK 11-3130
1394 TUK 11-3233
1395 TUK 11-3393
1396 TUK 33-1167
1397 TUK 33-2751

1398 TUK 33-2752
1399 TUK 33-2955
1400 TUK 33-3133
1401 TUK 33-3353
1402 ((RENTON))
1403 TUK 33-3358
1404 TUK 34-2952
1405 TUK 37-3156
1406 VALENCIA
1407 WALLACE
1408 WANDA
1409 WAYNE
1410 WILMA

1411 I. Shoreline electoral district ((court)). The boundaries of the Shoreline electoral
1412 district ((court)) shall consist of the following precincts:

1413 ((SHORELINE))
1414 ((ABBAY))
1415 ((BALLINGER))
1416 ((GLOCCA MORRA))
1417 ((HONE))
1418 ((KENLAKE))
1419 KMR 01-0501
1420 KMR 01-0535

1421 KMR 01-0573
1422 KMR 01-0677
1423 KMR 01-0695
1424 KMR 01-0820
1425 KMR 01-1095
1426 KMR 01-1147
1427 KMR 01-1171
1428 KMR 01-2765
1429 KMR 01-2771
1430 KMR 01-3379
1431 KMR 32-0036
1432 KMR 32-0340
1433 KMR 32-0473
1434 KMR 32-0572
1435 KMR 32-0686
1436 KMR 32-0689
1437 KMR 32-0696
1438 KMR 32-1181
1439 KMR 32-2444
1440 KMR 32-2462
1441 KMR 32-2754
1442 KMR 32-2764
1443 KMR 32-2766

1444 KMR 32-3148
1445 ((LAGO VISTA))
1446 ((LAKEMORE))
1447 LFP 32-0003
1448 LFP 32-0092
1449 LFP 32-0309
1450 LFP 32-0397
1451 LFP 32-0400
1452 LFP 32-0517
1453 LFP 32-0650
1454 LFP 32-0652
1455 LFP 32-0653
1456 LFP 32-0654
1457 LFP 32-0655
1458 LFP 32-0734
1459 LFP 32-1056
1460 LFP 32-1075
1461 LFP 32-1089
1462 LFP 32-1143
1463 LFP 32-1186
1464 LFP 32-1237
1465 LFP 32-2439
1466 LFP 32-2763

1467 LFP 32-3380
1468 ((LILY))
1469 ((LINWOOD))
1470 ((LOCHVUE))
1471 ((LOUTH))
1472 ((MAPLE BROOK))
1473 ((PENTLAND))
1474 SHL 32-0001
1475 SHL 32-0012
1476 SHL 32-0024
1477 ((SHL 32-0035))
1478 SHL 32-0038
1479 SHL 32-0088
1480 SHL 32-0232
1481 SHL 32-0241
1482 SHL 32-0267
1483 SHL 32-0274
1484 SHL 32-0277
1485 SHL 32-0296
1486 SHL 32-0319
1487 SHL 32-0335
1488 SHL 32-0346
1489 SHL 32-0357

1490	SHL 32-0368
1491	SHL 32-0378
1492	SHL 32-0396
1493	SHL 32-0401
1494	SHL 32-0407
1495	SHL 32-0423
1496	SHL 32-0424
1497	SHL 32-0435
1498	SHL 32-0444
1499	SHL 32-0448
1500	SHL 32-0454
1501	SHL 32-0462
1502	SHL 32-0470
1503	SHL 32-0474
1504	SHL 32-0486
1505	SHL 32-0488
1506	SHL 32-0494
1507	SHL 32-0499
1508	SHL 32-0510
1509	SHL 32-0514
1510	SHL 32-0519
1511	SHL 32-0527
1512	SHL 32-0530

1513 SHL 32-0537
1514 SHL 32-0538
1515 SHL 32-0558
1516 SHL 32-0559
1517 SHL 32-0604
1518 SHL 32-0605
1519 SHL 32-0606
1520 SHL 32-0609
1521 SHL 32-0648
1522 SHL 32-0665
1523 SHL 32-0692
1524 SHL 32-0711
1525 ((~~SHL 32-0725~~))
1526 SHL 32-0735
1527 SHL 32-0754
1528 SHL 32-0802
1529 SHL 32-0819
1530 SHL 32-0832
1531 SHL 32-0844
1532 SHL 32-0861
1533 SHL 32-0866
1534 SHL 32-0875
1535 SHL 32-0888

1536 SHL 32-0895
1537 SHL 32-0897
1538 SHL 32-0898
1539 ((SHL 32-0899))
1540 SHL 32-0903
1541 SHL 32-0914
1542 SHL 32-0917
1543 SHL 32-0920
1544 SHL 32-0921
1545 SHL 32-1020
1546 SHL 32-1021
1547 SHL 32-1030
1548 SHL 32-1038
1549 SHL 32-1053
1550 SHL 32-1077
1551 SHL 32-1080
1552 SHL 32-1101
1553 SHL 32-1106
1554 SHL 32-1140
1555 SHL 32-1158
1556 SHL 32-1168
1557 SHL 32-1178
1558 SHL 32-1197

-
- 1559 SHL 32-1202
- 1560 SHL 32-1209
- 1561 SHL 32-1210
- 1562 SHL 32-1228
- 1563 SHL 32-1236
- 1564 SHL 32-2552
- 1565 SHL 32-2712
- 1566 SHL 32-2753
- 1567 SHL 32-3309
- 1568 SHL 32-3363
- 1569 ((SNOKING))
- 1570 ((TATUM))
- 1571 ((TWIN SPRINGS))
- 1572 ((UPLAKE))
- 1573 ((ZIRCONIA))
- 1574 J. Southwest electoral district ((court)). The boundaries of the Southwest
- 1575 electoral district ((court)) shall consist of the following precincts:
- 1576 ((SOUTHWEST))
- 1577 AQUAVIEW
- 1578 ARBOR LAKE
- 1579 BAKER
- 1580 BERNADETTE
- 1581 BERNICE

1582 BEVERLY
1583 BILOXI
1584 BOEING
1585 ((BOSTON))
1586 BUR 33-0094
1587 BUR 33-0251
1588 BUR 33-0443
1589 BUR 33-0476
1590 BUR 33-1067
1591 BUR 33-1229
1592 BUR 33-3178
1593 BUR 34-0009
1594 BUR 34-0025
1595 BUR 34-0276
1596 BUR 34-0281
1597 BUR 34-0289
1598 BUR 34-0295
1599 BUR 34-0298
1600 BUR 34-0311
1601 BUR 34-0344
1602 BUR 34-0377
1603 BUR 34-0381
1604 BUR 34-0402

1605	BUR 34-0451
1606	BUR 34-0465
1607	BUR 34-0489
1608	BUR 34-0504
1609	BUR 34-0515
1610	BUR 34-0524
1611	BUR 34-0560
1612	BUR 34-0562
1613	BUR 34-0608
1614	BUR 34-0699
1615	BUR 34-0710
1616	BUR 34-0729
1617	BUR 34-0824
1618	BUR 34-0846
1619	BUR 34-0848
1620	BUR 34-0957
1621	BUR 34-1032
1622	BUR 34-1043
1623	BUR 34-1050
1624	BUR 34-1057
1625	BUR 34-1058
1626	BUR 34-1059
1627	BUR 34-1064

1628	BUR 34-1081
1629	BUR 34-1082
1630	BUR 34-1104
1631	BUR 34-1116
1632	BUR 34-1136
1633	BUR 34-1150
1634	BUR 34-1155
1635	BUR 34-1182
1636	BUR 34-1192
1637	BUR 34-1219
1638	BUR 34-3177
1639	BUR 34-3179
1640	BURTON
1641	CARPENTER
1642	CHAUTAUQUA
1643	COLVOS
1644	CONNAUGHT
1645	COVE
1646	CROSS
1647	DANISH
1648	DES 30-0954
1649	DES 30-3364
1650	DES 33-0016

1651	DES 33-0272
1652	DES 33-0297
1653	DES 33-0360
1654	DES 33-0361
1655	DES 33-0362
1656	DES 33-0363
1657	DES 33-0364
1658	DES 33-0366
1659	DES 33-0367
1660	((DES 33-0372))
1661	DES 33-0437
1662	DES 33-0532
1663	DES 33-0668
1664	DES 33-0682
1665	DES 33-0864
1666	DES 33-0911
1667	DES 33-1071
1668	DES 33-1078
1669	DES 33-1128
1670	DES 33-1146
1671	DES 33-1227
1672	DES 33-2394
1673	DES 33-2395

1674	DES 33-2416
1675	DES 33-2454
1676	DES 33-2455
1677	DES 33-2622
1678	DES 33-2623
1679	DES 33-2624
1680	DES 33-2625
1681	DES 33-2626
1682	DES 33-2627
1683	DES 33-2637
1684	DES 33-2671
1685	DES 33-2672
1686	DES 33-2673
1687	DES 33-2674
1688	DES 33-2820
1689	DES 33-3131
1690	DES 33-3170
1691	DES 33-3277
1692	DILWORTH
1693	DOCKTON
1694	DOLPHIN
1695	EVERGREEN
1696	GLASGOW

1697	GLENDALE
1698	((GOULD))
1699	GREENE
1700	HEIGHTS
1701	JUNIPER
1702	JUTLAND
1703	KINGSTON
1704	LISABEULA
1705	MARGARET
1706	MARIAN
1707	MAURY
1708	MCCAULEY
1709	MCKINLEY
1710	MEATH
1711	MILITARY ROAD
1712	MONTEREY
1713	NPK 33-0851
1714	NPK 33-0852
1715	NPK 33-0853
1716	NPK 33-0854
1717	NPK 33-0855
1718	NPK 33-0856
1719	NPK 33-0857

1720 NPK 33-2474
1721 NPK 33-2644
1722 NPK 33-2645
1723 NPK 33-2646
1724 NPK 33-2647
1725 NPK 34-0849
1726 ((PANORAMA))
1727 PATRICIA
1728 PILGRIM
1729 PLATO
1730 PORTAGE
1731 ((QUALHEIM))
1732 QUARtermaster
1733 REGAL
1734 ROSEBURG
1735 SALMON CREEK
1736 SEALTH
1737 SEAVIEW
1738 SET 11-3102
1739 SET 11-3105
1740 SET 11-3107
1741 SET 11-3114
1742 SET 33-1031

1743	SET 33-3057
1744	SET 33-3058
1745	SET 33-3059
1746	SET 33-3060
1747	SET 33-3061
1748	SET 33-3062
1749	SET 33-3063
1750	SET 33-3064
1751	SET 33-3065
1752	SET 33-3068
1753	SET 33-3069
1754	SET 33-3070
1755	SET 33-3072
1756	SET 33-3073
1757	SET 33-3074
1758	SET 33-3075
1759	SET 33-3076
1760	SET 33-3081
1761	SET 33-3099
1762	SET 33-3101
1763	SET 33-3104
1764	SET 33-3111
1765	SET 33-3112

-
- 1766 SET 33-3113
 - 1767 SET 34-3066
 - 1768 SET 34-3071
 - 1769 SET 34-3100
 - 1770 SET 34-3103
 - 1771 SET 34-3255
 - 1772 SHAWNEE
 - 1773 SIMONE
 - 1774 SO-HI
 - 1775 STIMSON PARK
 - 1776 SUNNYWOOD
 - 1777 SYLVAN
 - 1778 TAHLEQUAH
 - 1779 VASHON
 - 1780 VICTORY
 - 1781 VISTA
 - 1782 WHITE CENTER
 - 1783 ((WOODSIDE))
 - 1784 WYNONA

1785 ((Provided, that the Northeast electoral district shall extend to the corporate
1786 boundaries of the city of Bothell.))


1787 SECTION 2. The county council finds as a fact and declares that an emergency
1788 exists and that this ordinance is necessary for the immediate preservation of public peace,

1789 health or safety or for the support of county government and its existing public
1790 institutions.
1791

Ordinance 13878 was introduced on 6/12/00 and passed by the Metropolitan King County Council on 6/19/00, by the following vote:


Yes: 9 - Mr. von Reichbauer, Ms. Miller, Mr. Phillips, Mr. McKenna, Ms. Sullivan, Mr. Nickels, Mr. Pullen, Mr. Gossett and Mr. Vance
No: 0
Excused: 4 - Ms. Fimia, Mr. Pelz, Ms. Hague and Mr. Irons

KING COUNTY COUNCIL
KING COUNTY, WASHINGTON




Pete von Reichbauer, Chair

ATTEST:



Anne Noris, Clerk of the Council

APPROVED this 30 day of June, 2000.



Ron Sims, County Executive

Attachments None

